

# How Do I Find My Well?


1



## Why It's Important to Locate Your Well

- Protect your investment and establish your water rights.
- Verify your well's location and spacing requirements.
- Monitor and maintain well health and safety.
- Ensure compliance with groundwater management regulations.
- Ensure your well is documented accurately for future needs.

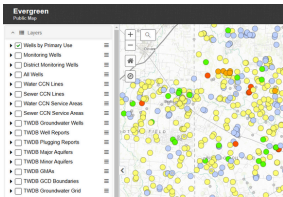
2



## Tools and Resources

- **Public Map Tool:** Access EUWCD's online map to locate wells. Scan the QR code or visit <https://euwcd.half.com/Map/Public>
- **Groundwater Data:** Explore well details, including depth, aquifer, and registration information.

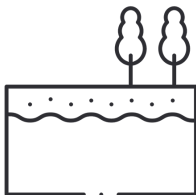
3



## How to Use the Public Map

- Visit the map, scan QR code above or type URL above
- Use the address search or zoom to your property on the map.
- ID Your well and look for well markers (colored dots) and click for detailed information.
- Can't Find Your Well? Contact us so we can help you!

4



## Key Terms to Know

- **Well ID:** A unique identifier assigned to each well by the Evergreen UWCD
- **Aquifer:** The underground layer where groundwater is being pumped from
- **Permitted/Exempt Well:** Wells classified based on water use and volume. Most domestic use wells are exempt.

5



## Contact Us for Assistance

- Need help? Reach out to Evergreen UWCD:
- Phone 830-569-4186
- Email: [info@EvergreenUWCD.org](mailto:info@EvergreenUWCD.org)
- Office Address: 110 Wyoming Blvd, Pleasanton, TX 78064